

Light Valley Solar

Access to Works plans

Document Reference: EN0110012/APP/LVS/02.05

February 2026

Planning Inspectorate Reference: EN0110012
APFP Regulation: 5(2)(k)



Light Valley
Solar

Infrastructure Planning

Planning Act 2008

The Infrastructure Planning (Applications: Prescribed Forms and Procedure) Regulations 2009

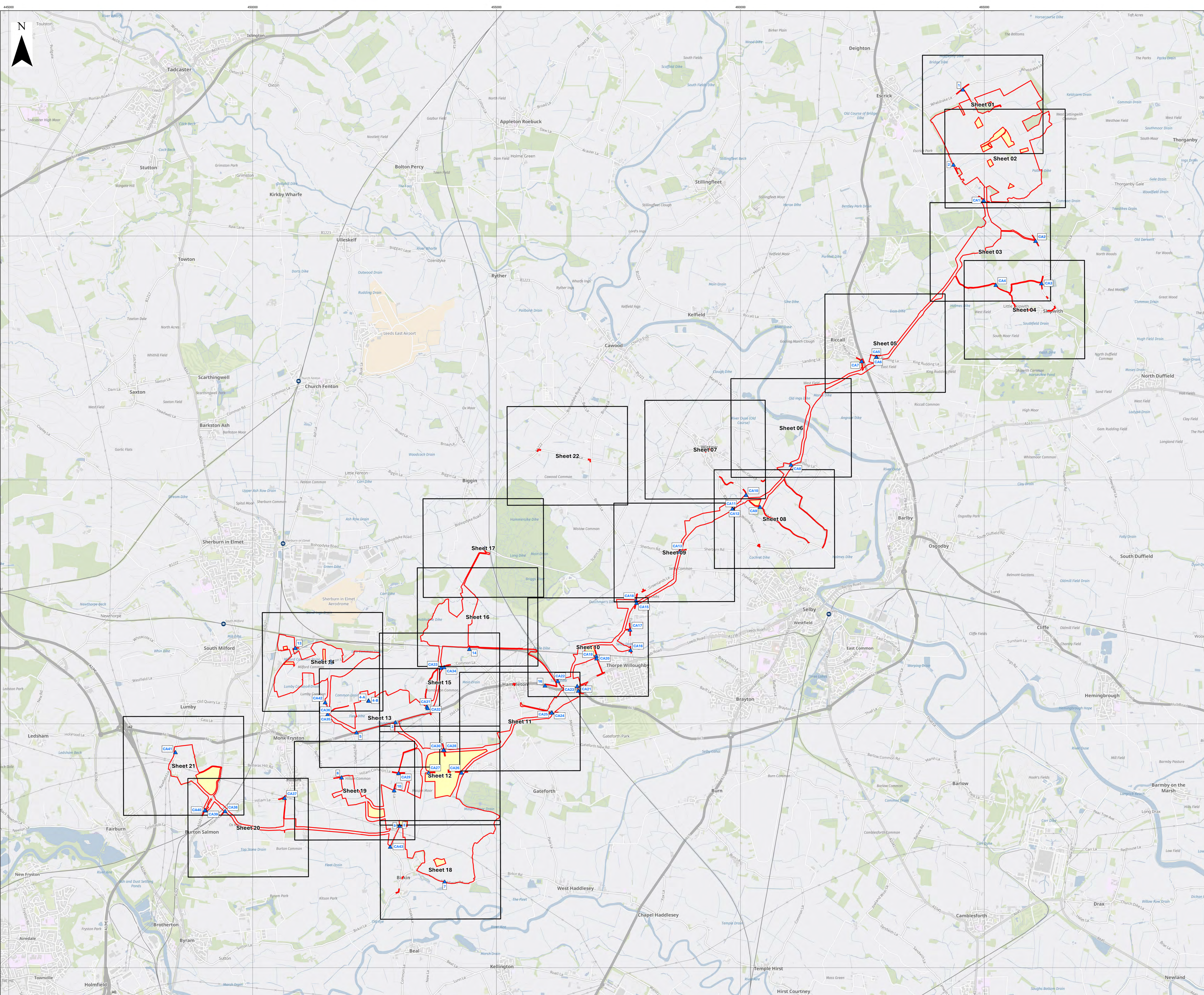
Light Valley Solar

DCO Submission

Access to Works plans

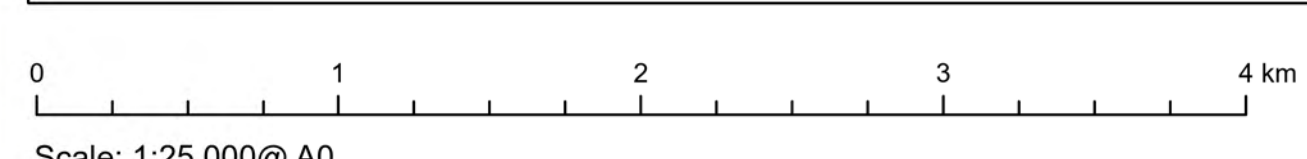
Regulation Reference	APFP Regulation 5(2)(k)
Planning Inspectorate Case Reference	EN0110012
Application Document Reference	EN0110012/APP/02.05
Author	Light Valley Solar Limited

Version	Date	Status of Version
1.0	February 2026	DCO Submission



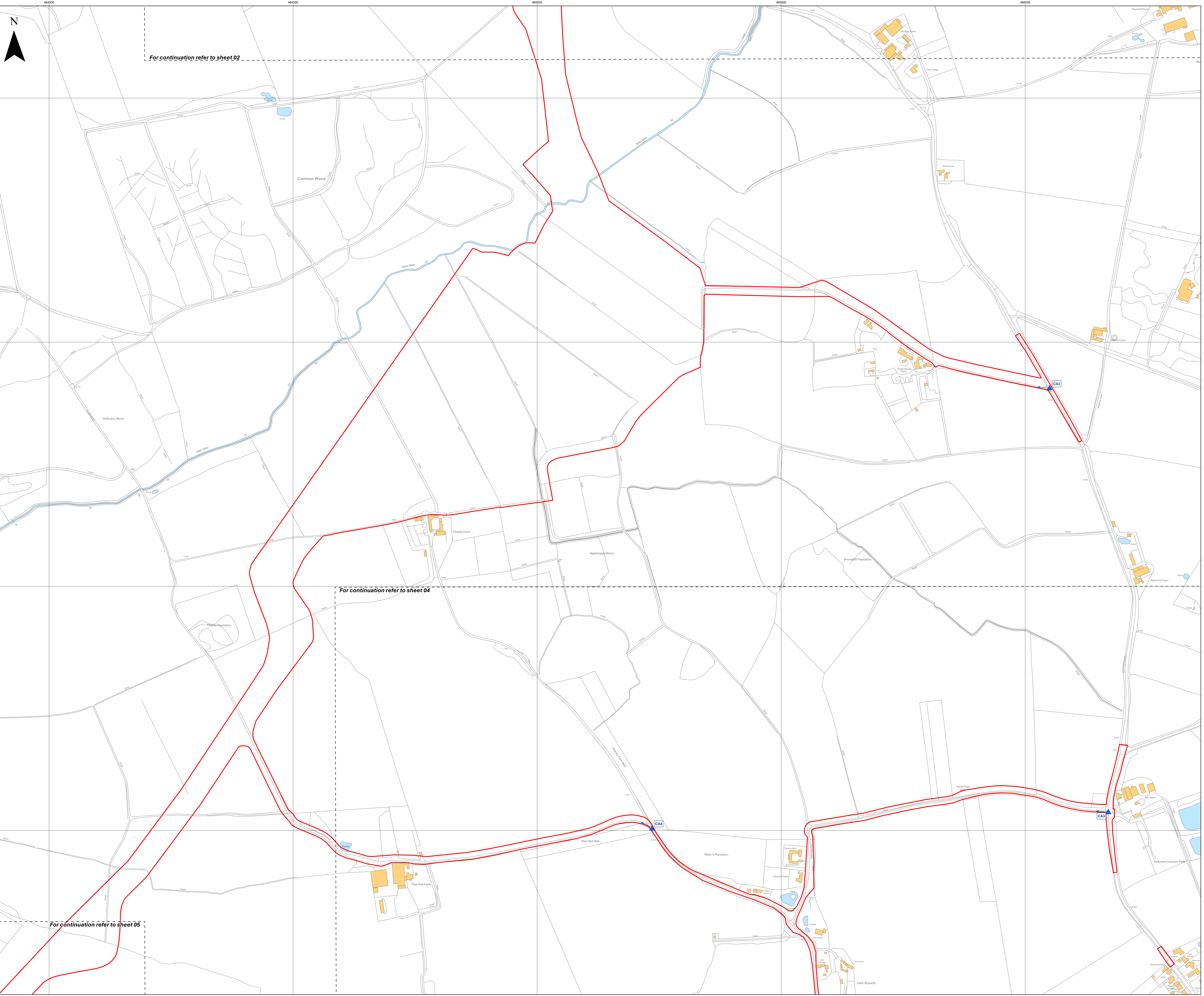
- Key**
- Order Limits
 - Land not included within Order Limits
 - Index Sheet
 - ▲ Access Location




Layers: Lanpro, 2026 IGR, 2026
 Base map: Reproduced from Ordnance Survey digital map data © Crown copyright 2026. All rights reserved. License number 010031673
 Contains OS data © Crown Copyright and database right 2025. Contains data from OS Zoomstack



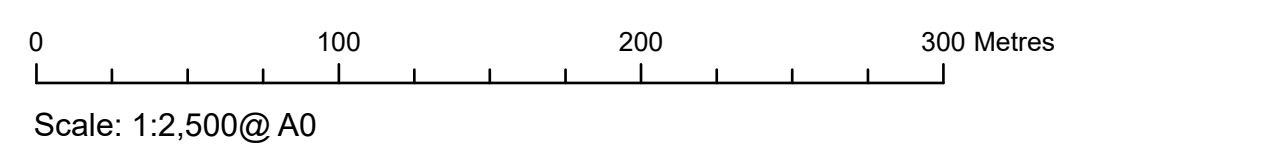
APFP Regulation: 5(2)(k)	Application Doc No.: EN0110012/APPLVS02.05
Ref: P6045_LPR_ZZ_XX_DR_Z_DCO_0082	Date: 06/02/2026
Drawn by: AZ	Checked by: BH

Access to Works Plans
Index Plan



Key
 Order Limits
 Access Location
 Indicative Access to Works

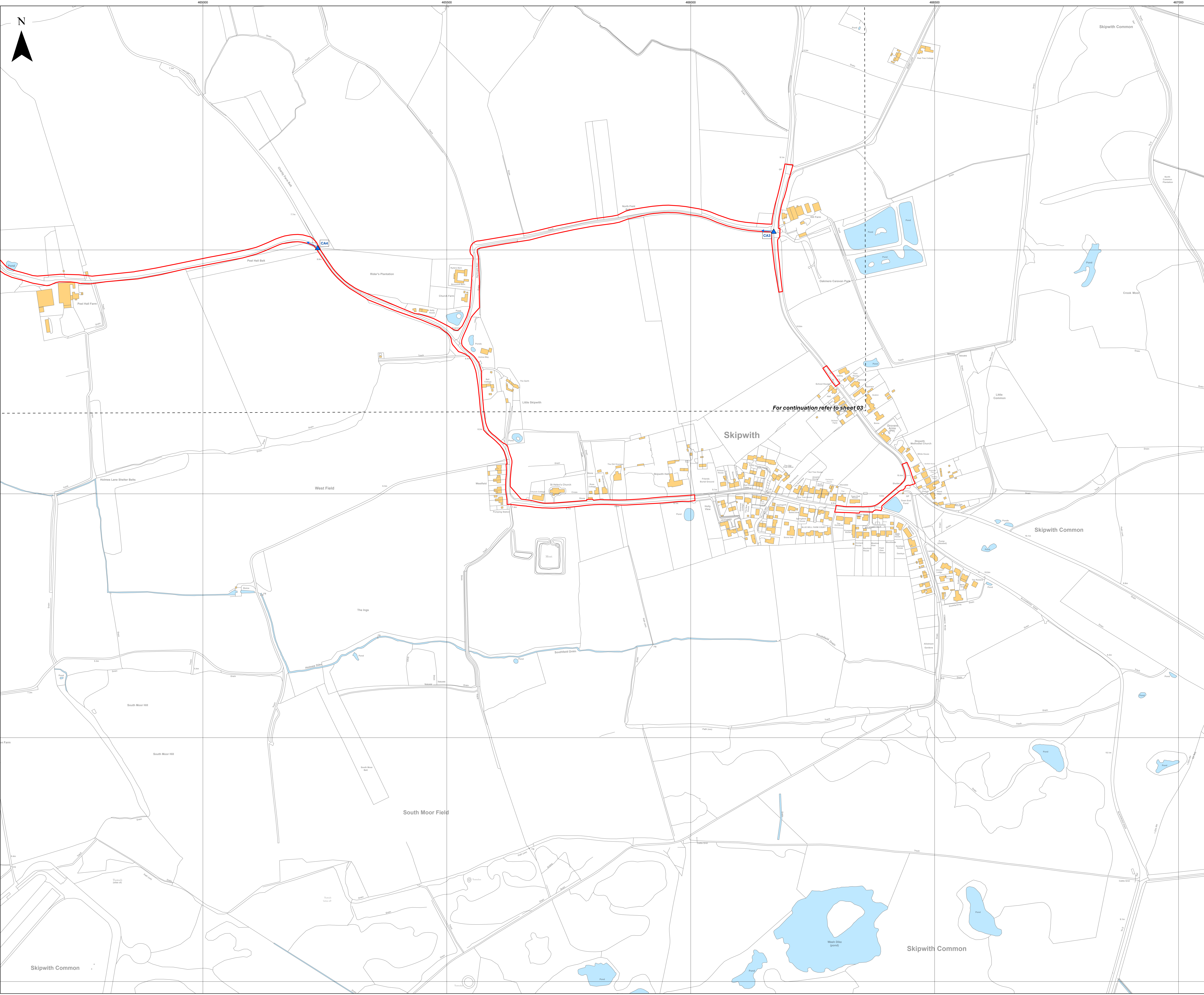
Layers: Lanpro, 2026-IGP, 2026
 Base map: Reproduced from Ordnance Survey digital map data © Crown copyright 2026. All rights reserved. License number 0100031673



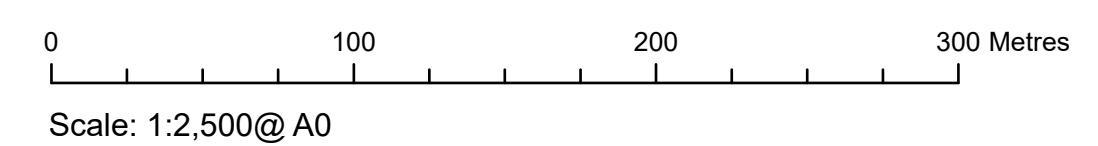
APFP Regulation: 5(2)(k)	Application Doc No.: EN0110012/APPLVS02.05
Ref: P6045_LPR_ZZ_XX_DR_Z_DCO_0082	Date: 06/02/2026
Drawn by: AZ	Checked by: BH

Access To Works Plans
 Sheet 3 of 22

Key
□ Order Limits
▲ Access Location
→ Indicative Access to Works

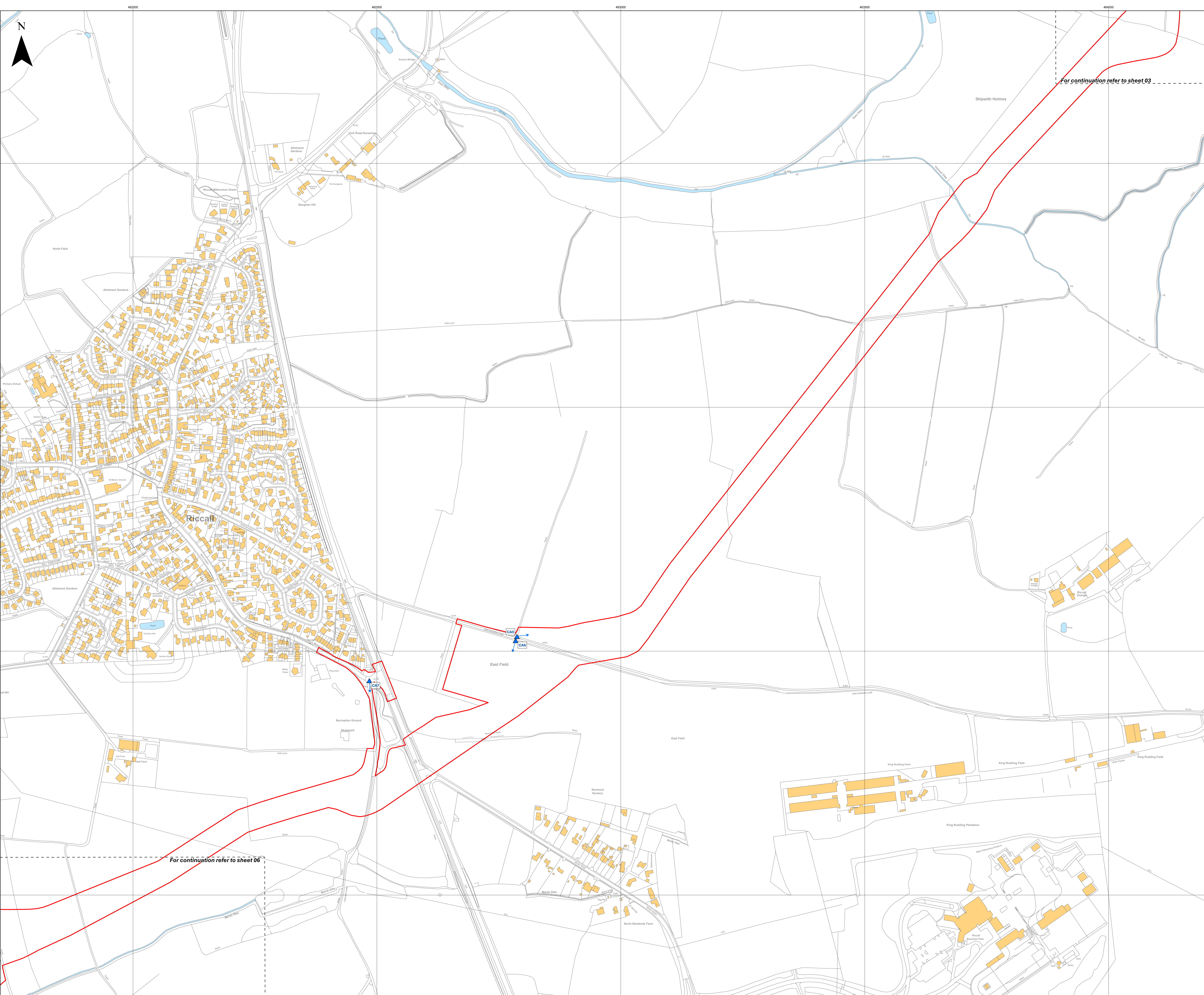





Layers: Lanpro, 2026-IGP, 2026
 Base map: Reproduced from Ordnance Survey digital map data © Crown copyright 2026. All rights reserved. License number: 0100031673



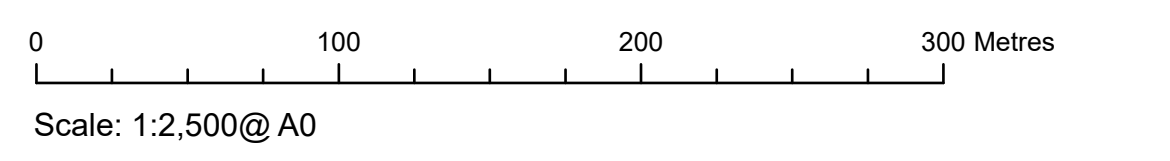
APFP Regulation: 5(2)(k)	Application Doc No.: EN0110012/APPLVS02.05
Ref: P6045_LPR_ZZ_XX_DR_Z_DCO_0082	Date: 06/02/2026
Drawn by: AZ	Checked by: BH

Access To Works Plans
 Sheet 4 of 22



Key
 Order Limits
 Access Location
 Indicative Access to Works

Layers: Lanpro, 2026-IGP, 2026
 Base map: Reproduced from Ordnance Survey digital map data © Crown copyright 2026. All rights reserved. License number: 0100031673



APFP Regulation: 5(2)(k)	Application Doc No.: EN0110012/APPLVS02.05
Ref: P6045_LPR_ZZ_XX_DR_Z_DCO_0082	Date: 06/02/2026
Drawn by: AZ	Checked by: BH

Access To Works Plans
 Sheet 5 of 22

- Key**
- Order Limits
 - ▲ Access Location
 - Indicative Access to Works

Layers: Lanpro, 2026, IGR, 2026
 Base map: Reproduced from Ordnance Survey digital map data © Crown copyright 2026. All rights reserved. License number: 0100031673

0 100 200 300 Metres

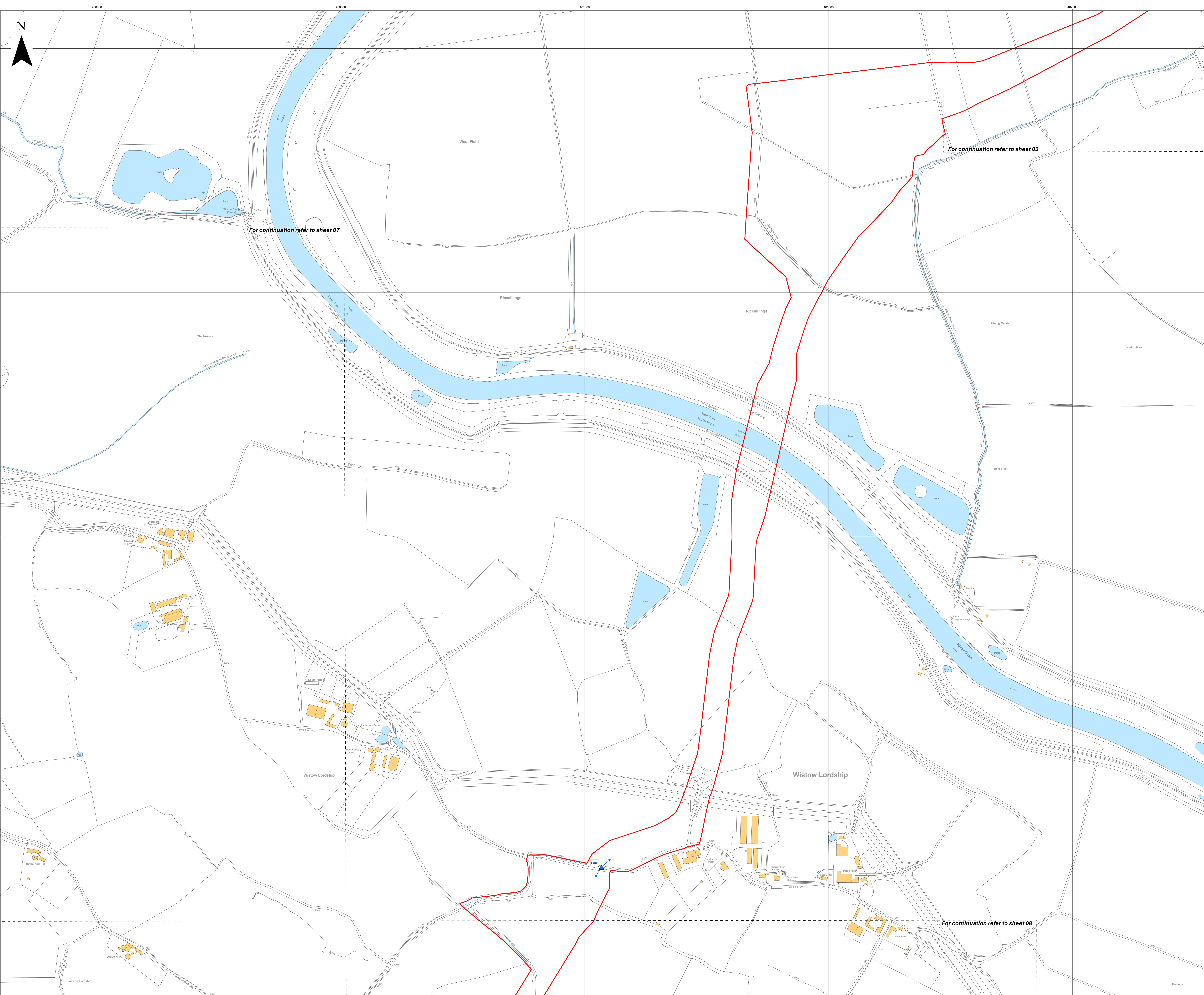
Scale: 1:2,500@ A0




APFP Regulation: 5(2)(k) Application Doc No.: EN0110012/APPLVS02.05

Ref: P6045_LPR_ZZ_XX_DR_Z_DCO_0082 Date: 06/02/2026

Drawn by: AZ Checked by: BH

Access To Works Plans
 Sheet 6 of 22



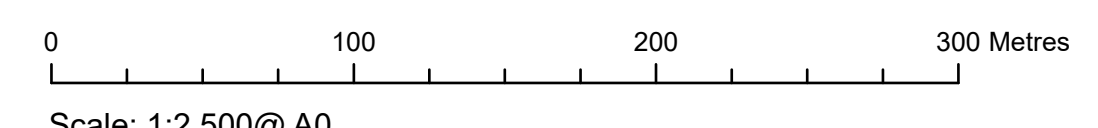
Key
 Order Limits
 Access Location
 Indicative Access to Works



For continuation refer to sheet 08

For continuation refer to sheet 06





Layers: Lanpro, 2026, IGR, 2026
 Base map: Reproduced from Ordnance Survey digital map data © Crown copyright 2026. All rights reserved. License number: 0100031673



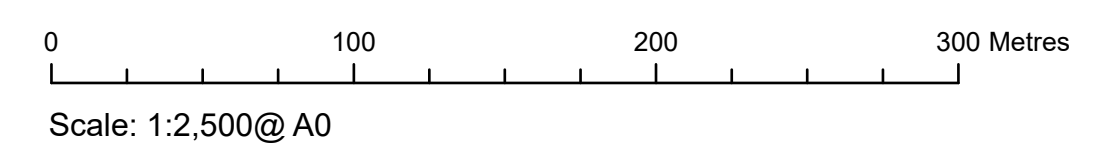
Scale: 1:2,500@ A0

APFP Regulation: 5(2)(k)	Application Doc No.: EN0110012/APPLVS02.05
Ref: P6045_LPR_ZZ_XX_DR_Z_DCO_0082	Date: 06/02/2026
Drawn by: AZ	Checked by: BH

Access To Works Plans
 Sheet 7 of 22

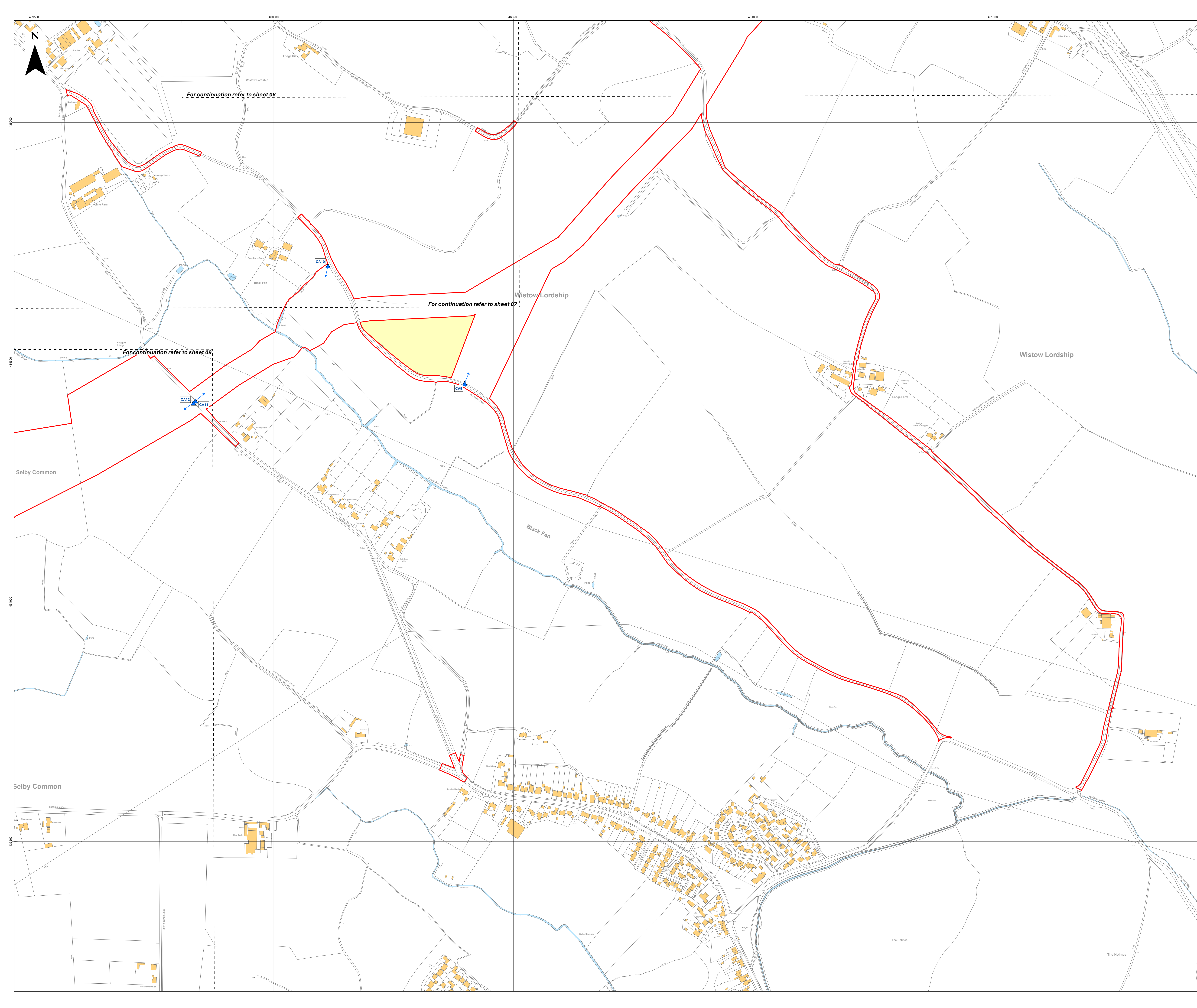
- Key**
-  Order Limits
 -  Land not included within Order Limits
 -  Access Location
 -  Indicative Access to Works

Layers: Lanpro, 2026, IGR, 2026
Base map: Reproduced from Ordnance Survey digital map data © Crown copyright 2026. All rights reserved. License number 0100031673



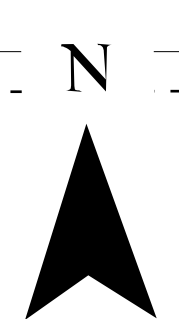
APFP Regulation: 5(2)(k)	Application Doc No.: EN0110012/APPLVS/02.05
Ref: P6045_LPR_ZZ_XX_DR_Z_DCO_0082	Date: 06/02/2026
Drawn by: AZ	Checked by: BH

Access To Works Plans
Sheet 8 of 22





For continuation refer to sheet 22

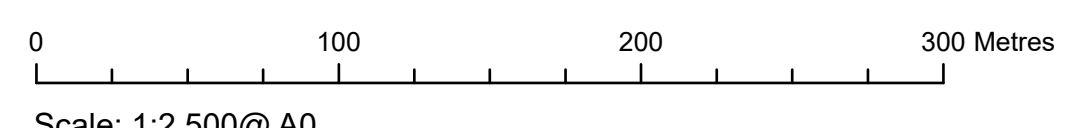


- Key**
- ▭ Order Limits
 - ▲ Access Location
 - Indicative Access to Works

For continuation refer to sheet 08

For continuation refer to sheet 10

Layers: Lanpro, 2026-IGP, 2026
 Base map: Reproduced from Ordnance Survey digital map data © Crown copyright 2026. All rights reserved. License number 0100031673



Scale: 1:2,500@ A0

APFP Regulation: 5(2)(k)	Application Doc No.: EN0110012/APPLVS02.05
Ref: P6045_LPR_ZZ_XX_DR_Z_DCO_0082	Date: 06/02/2026
Drawn by: AZ	Checked by: BH

Access To Works Plans
 Sheet 9 of 22



- Key**
- Order Limits
 - Land not included within Order Limits
 - ▲ Access Location
 - Indicative Access to Works

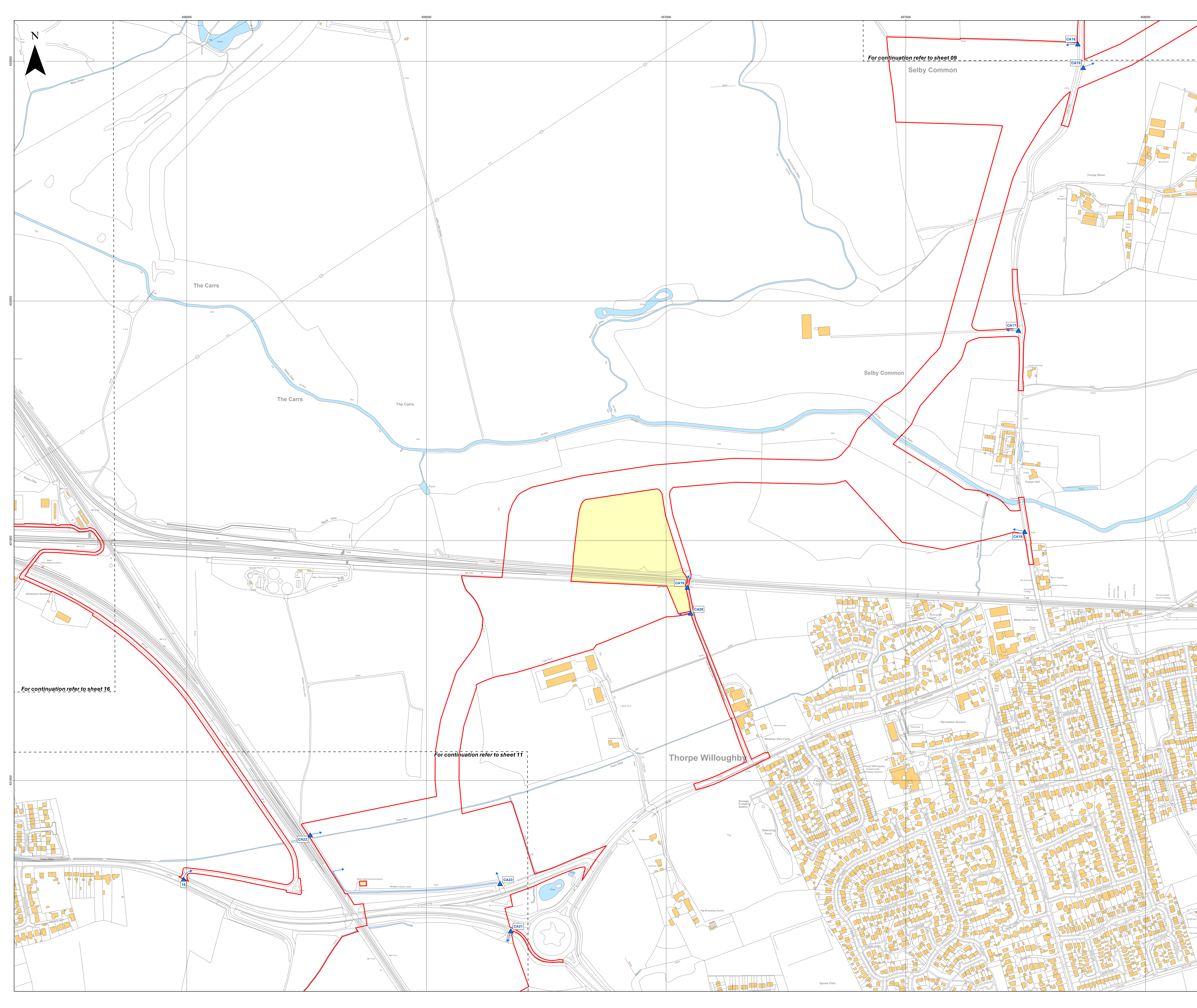
Layers: Lanpro, 2026, IGR, 2026
Base map: Reproduced from Ordnance Survey digital map data © Crown copyright 2026. All rights reserved. License number 0100031673

0 100 200 300 Metres

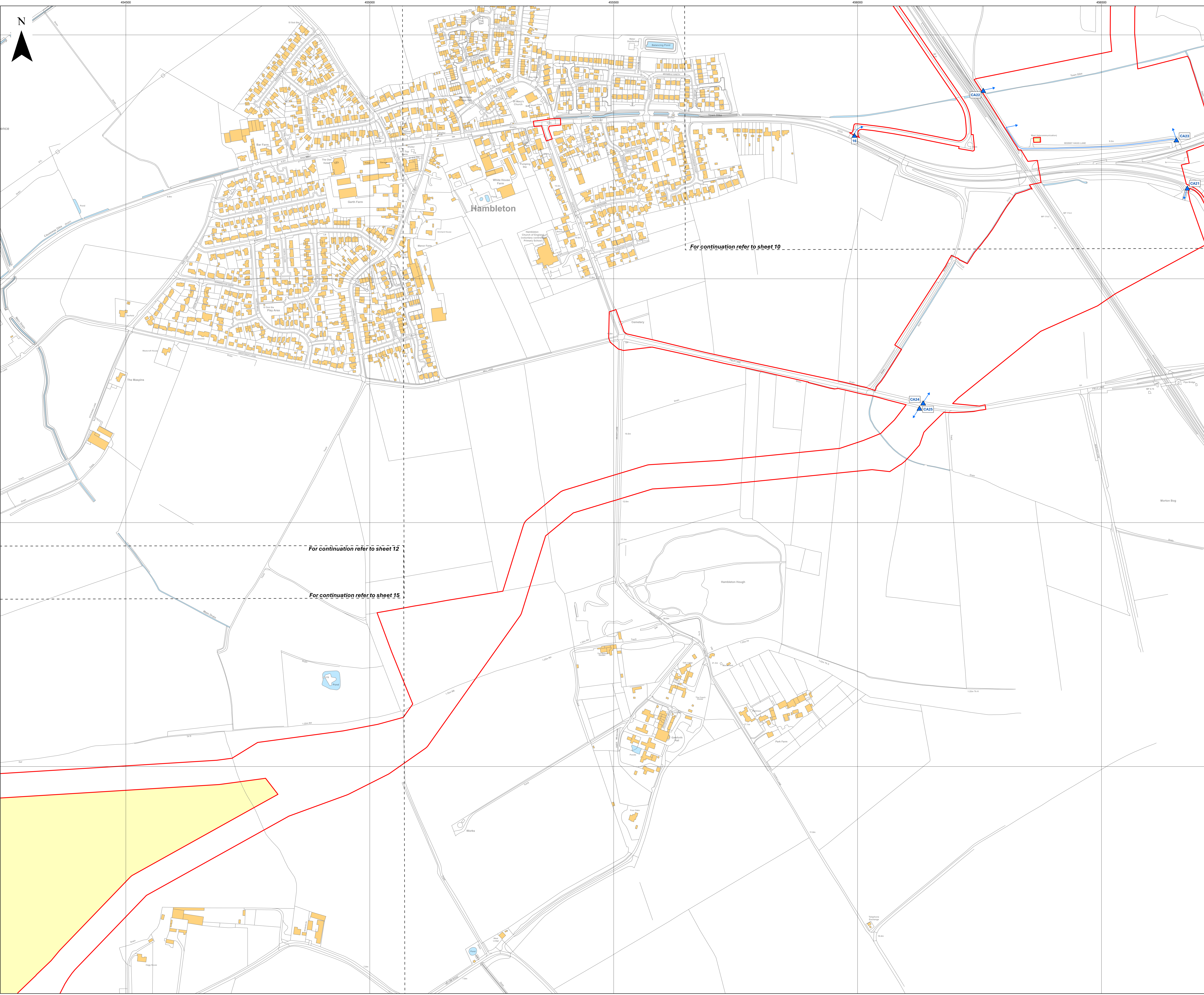
Scale: 1:2,500@ A0

APFP Regulation: 5(2)(k)	Application Doc No.: EN0110012/APPLVS02.05
Ref: P6045_LPR_ZZ_XX_DR_Z_DCO_0082	Date: 06/02/2026
Drawn by: AZ	Checked by: BH

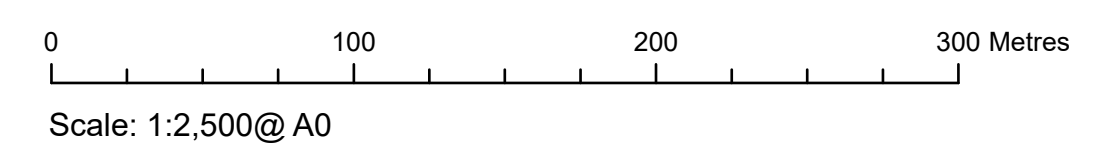
Access To Works Plans
Sheet 10 of 22



- Key**
- Order Limits
 - Land not included within Order Limits
 - ▲ Access Location
 - Indicative Access to Works



Layers: Lanpro, 2026-IGP, 2026
 Base map: Reproduced from Ordnance Survey digital map data © Crown copyright 2026. All rights reserved. License number 0100031673

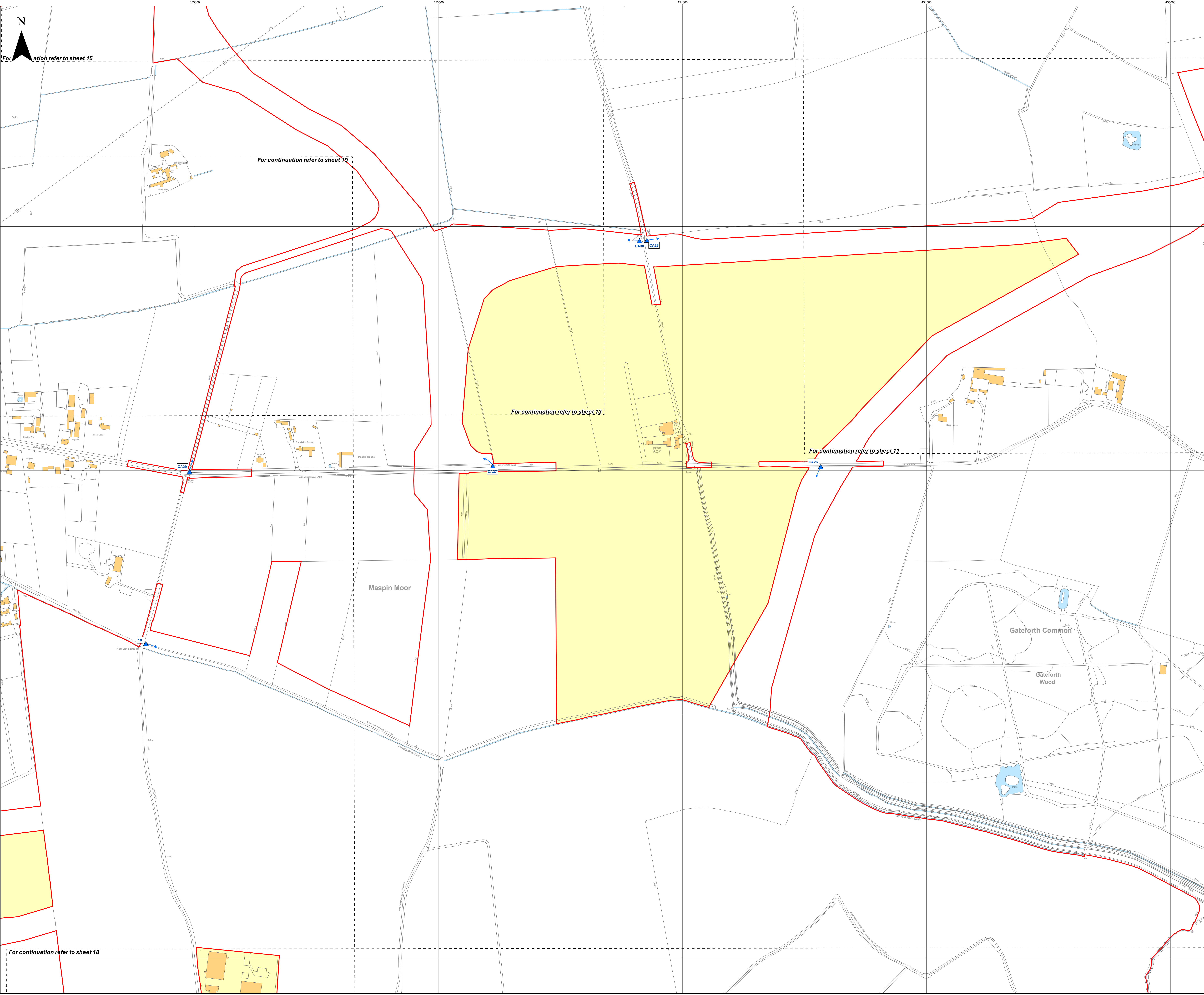


APFP Regulation: 5(2)(k)	Application Doc No.: EN0110012/APPLVS02.05
Ref: P6045_LPR_ZZ_XX_DR_Z_DCO_0082	Date: 06/02/2026
Drawn by: AZ	Checked by: BH

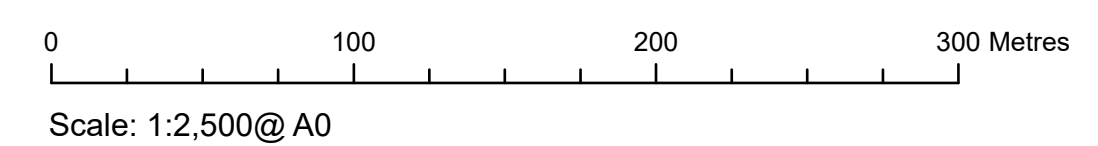
Access To Works Plans
Sheet 11 of 22

Light Valley Solar

- Key**
- Order Limits
 - Land not included within Order Limits
 - ▲ Access Location
 - Indicative Access to Works



Layers: Lanpro, 2026-IGP_2026
 Base map: Reproduced from Ordnance Survey digital map data © Crown copyright 2026. All rights reserved. License number 0100031673



APFP Regulation: 5(2)(k)	Application Doc No.: EN0110012/APPLVS/02.05
Ref: P6045_LPR_ZZ_XX_DR_Z_DCO_0082	Date: 06/02/2026
Drawn by: AZ	Checked by: BH

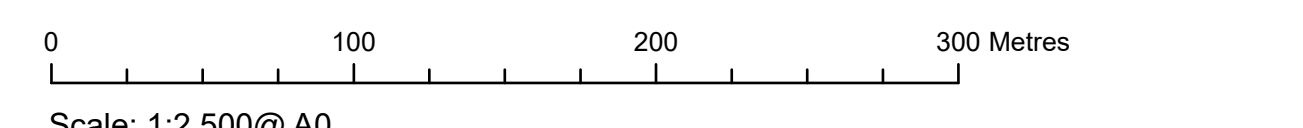
Access To Works Plans
Sheet 12 of 22

Light Valley Solar

- Key**
- Order Limits
 - Land not included within Order Limits
 - ▲ Access Location
 - Indicative Access to Works




Layers: Lanpro, 2026, IPR, 2026
 Base map: Reproduced from Ordnance Survey digital map data © Crown copyright 2026. All rights reserved. License number 0100031673

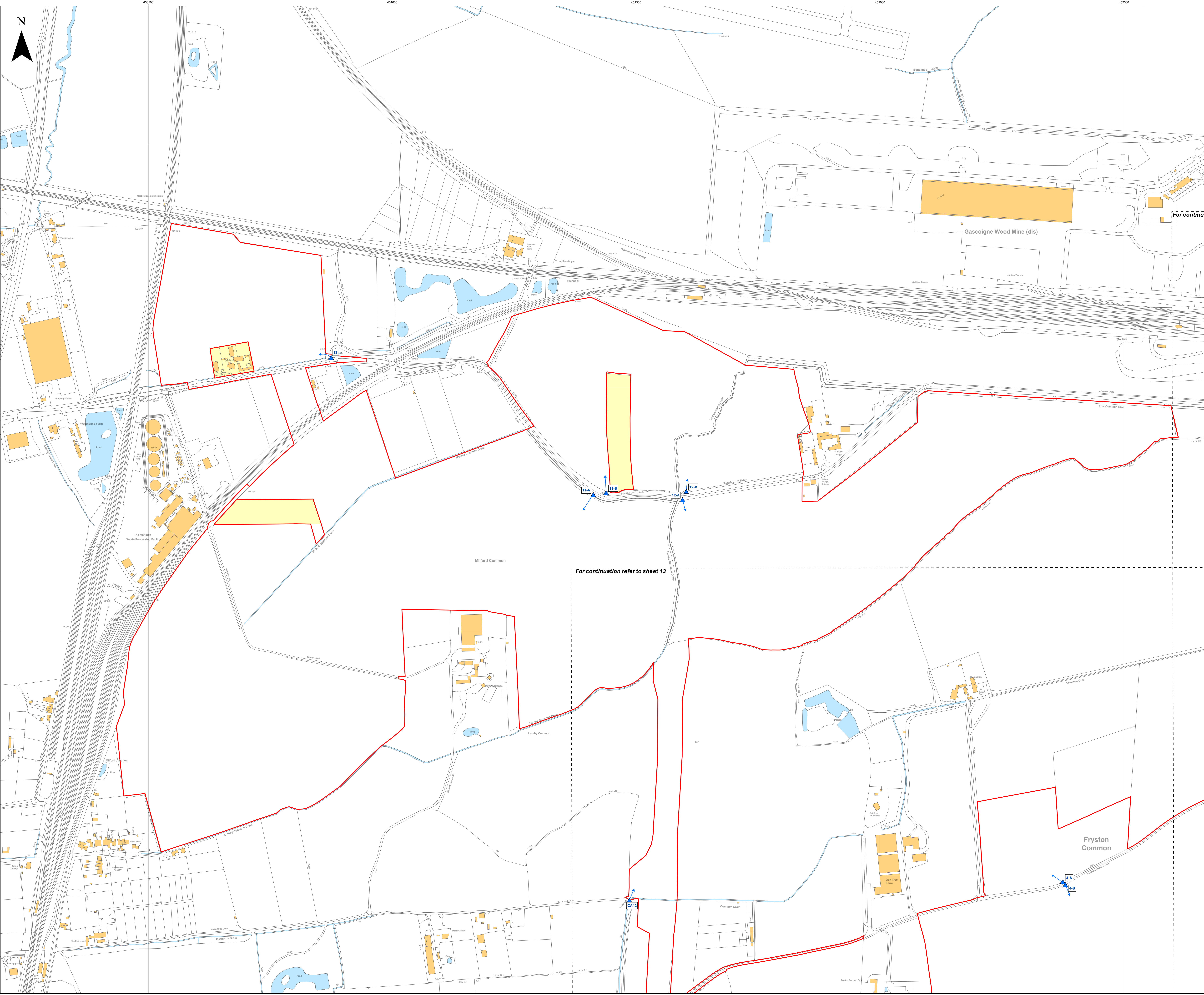


APFP Regulation: 5(2)(k)	Application Doc No.: EN0110012/APPLVS02.05
Ref: P6045_LPR_ZZ_XX_DR_Z_DCO_0082	Date: 06/02/2026
Drawn by: AZ	Checked by: BH

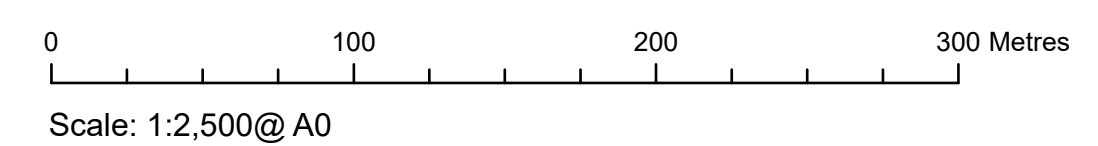
Access To Works Plans
Sheet 13 of 22



- Key**
- Order Limits
 - Land not included within Order Limits
 - ▲ Access Location
 - Indicative Access to Works



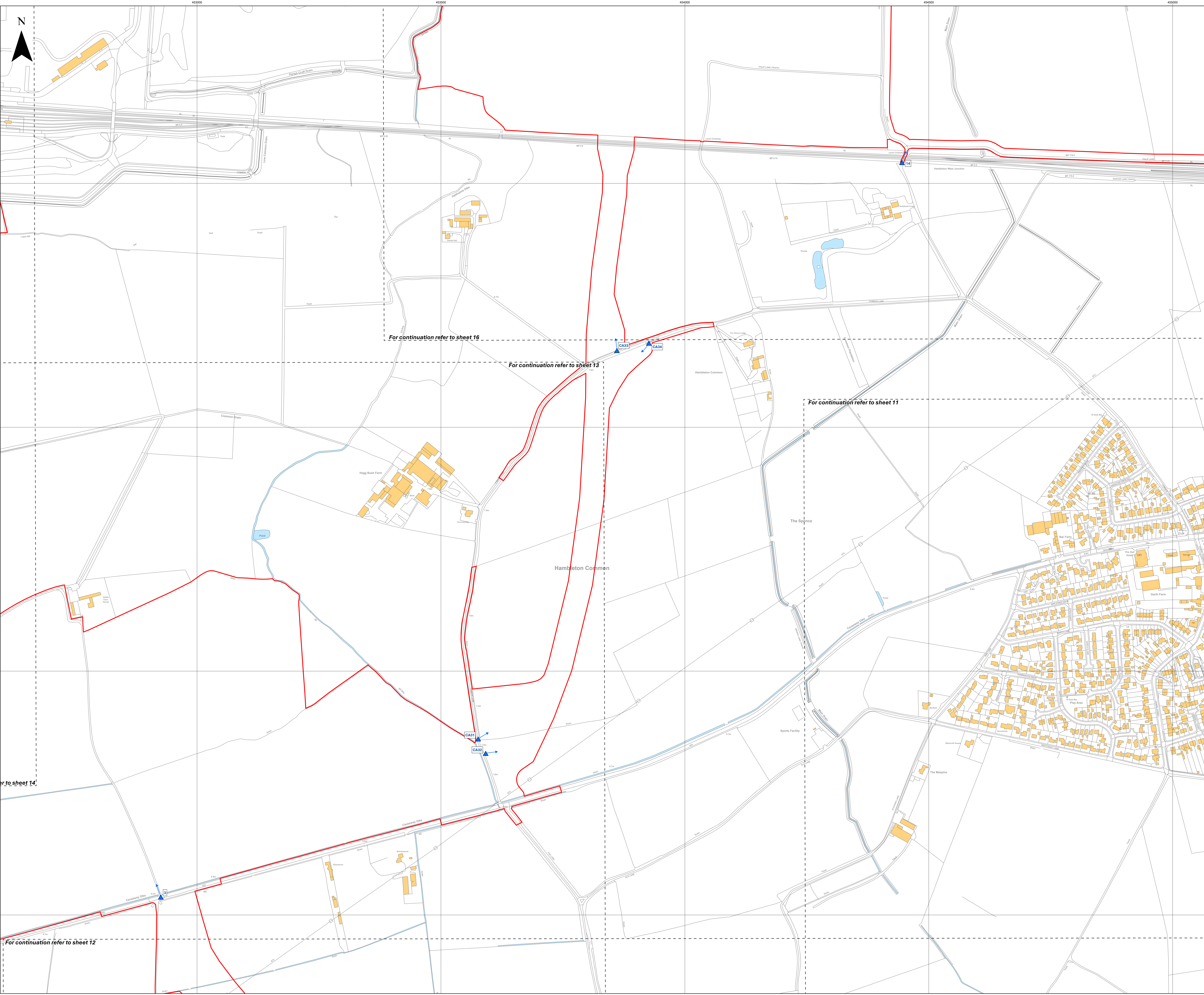
Layers: Lanpro, 2026, IGR, 2026
 Base map: Reproduced from Ordnance Survey digital map data © Crown copyright 2026. All rights reserved. License number 0100031673



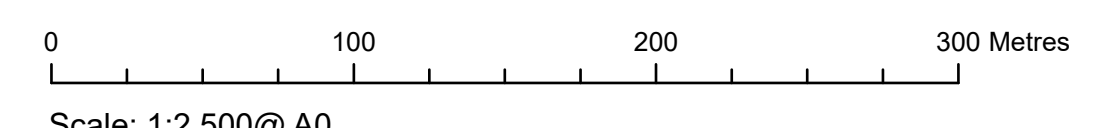
APFP Regulation: 5(2)(k)	Application Doc No.: EN0110012/APPLVS02.05
Ref: P6045_LPR_ZZ_XX_DR_Z_DCO_0082	Date: 06/02/2026
Drawn by: AZ	Checked by: BH

Access To Works Plans
 Sheet 14 of 22

Key
 □ Order Limits
 ▲ Access Location
 → Indicative Access to Works






Layers: Lanpro, 2026, IGR, 2026
 Base map: Reproduced from Ordnance Survey digital map data © Crown copyright 2026. All rights reserved. License number 0100031673

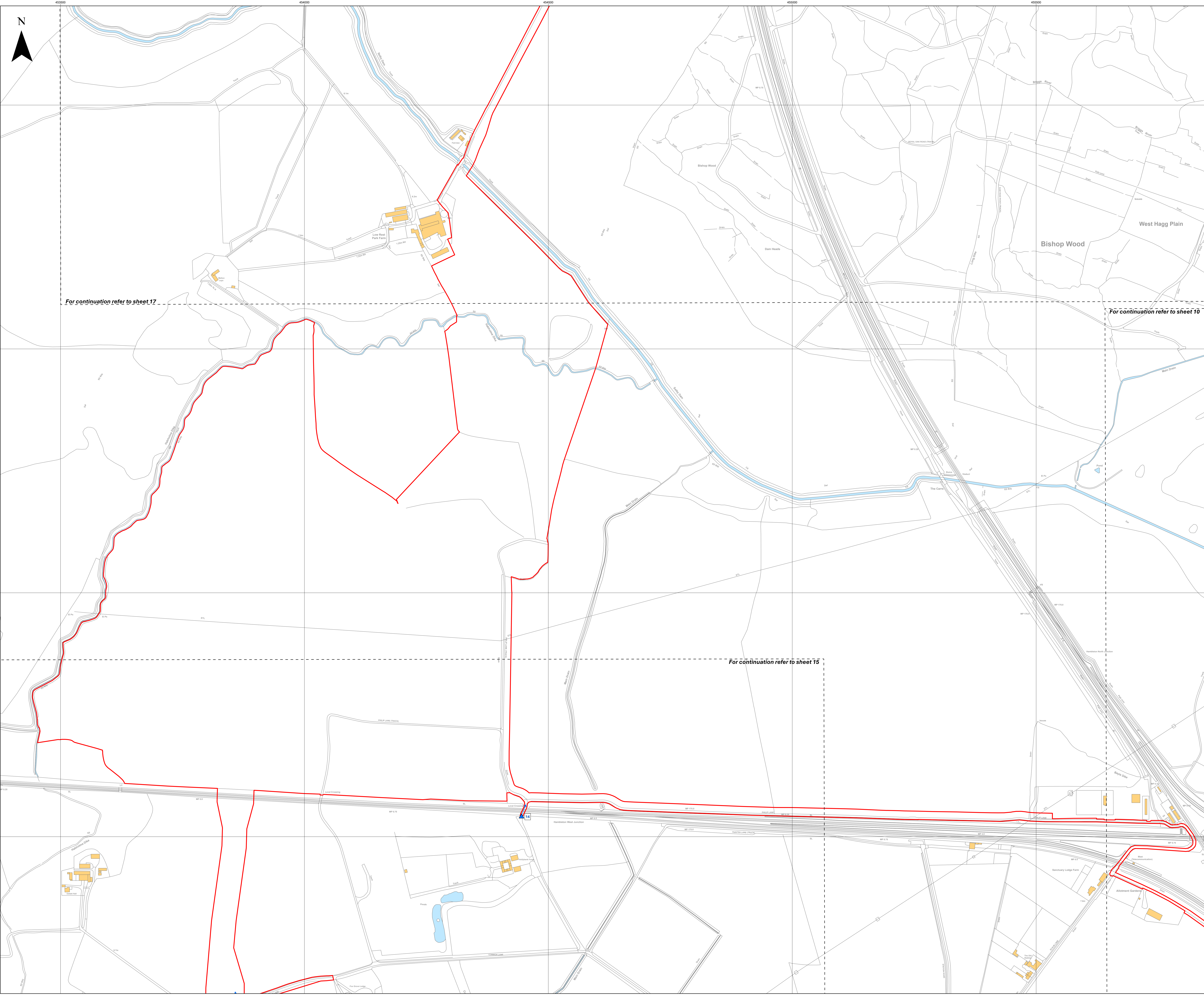


Scale: 1:2,500@ A0

APFP Regulation: 5(2)(k)	Application Doc No.: EN0110012/APPLVS/02.05
Ref: P6045_LPR_ZZ_XX_DR_Z_DCO_0082	Date: 06/02/2026
Drawn by: AZ	Checked by: BH

Access To Works Plans
Sheet 15 of 22

Key
 Order Limits
 Access Location
 Indicative Access to Works

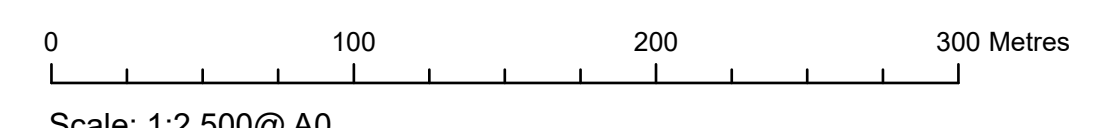


For continuation refer to sheet 17

For continuation refer to sheet 10

For continuation refer to sheet 15

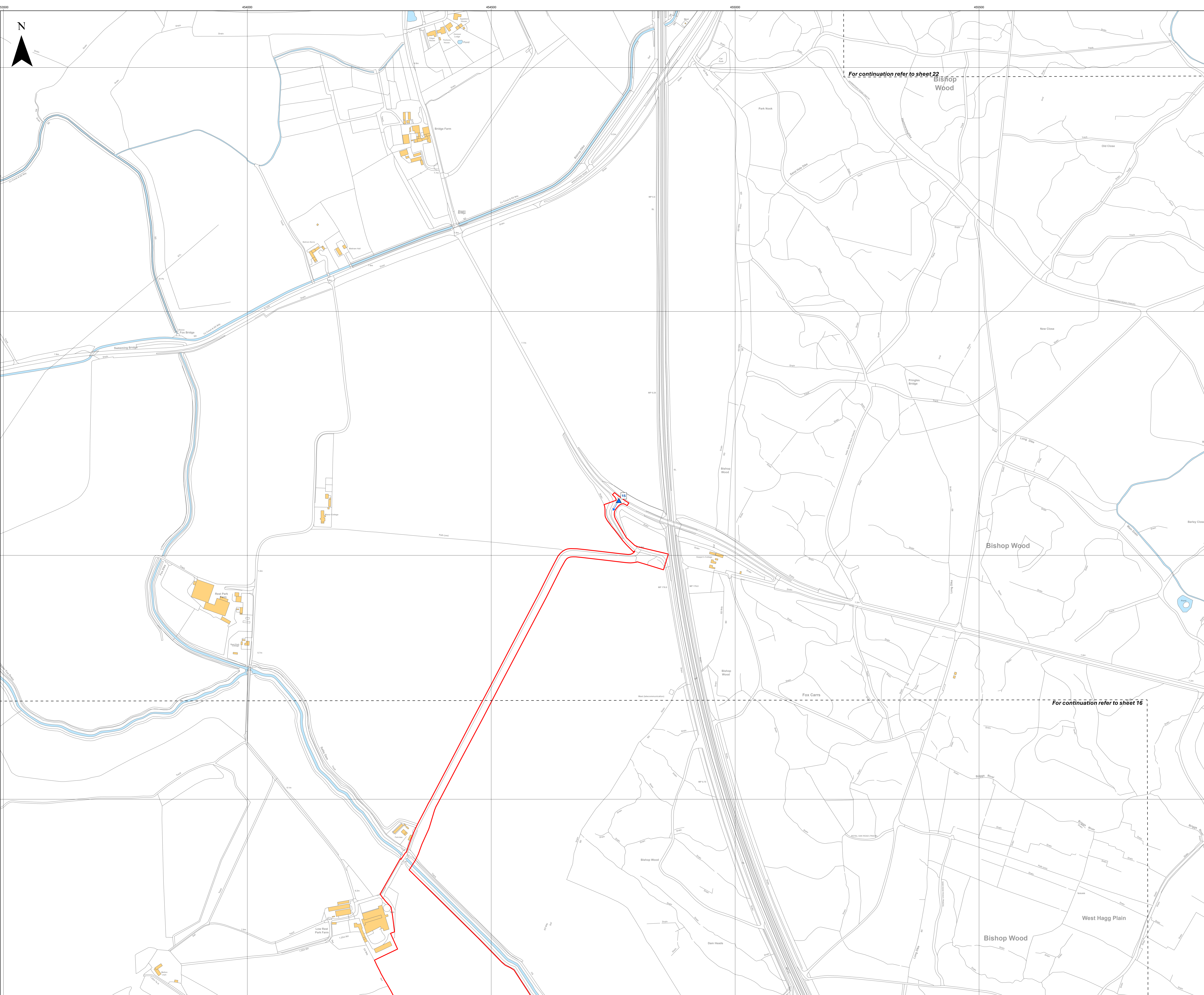
Layers: Lanpro, 2026, IGR, 2026
 Base map: Reproduced from Ordnance Survey digital map data © Crown copyright 2026. All rights reserved. License number 0100031673



Scale: 1:2,500@ A0

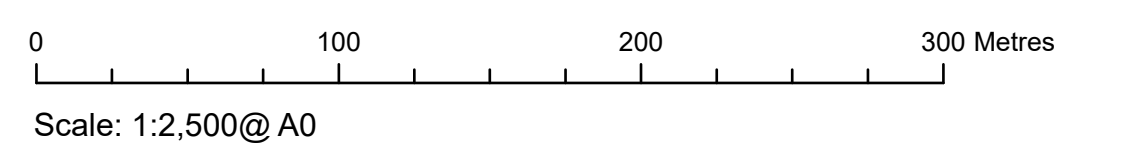
APFP Regulation: 5(2)(k)	Application Doc No.: EN0110012/APPLVS02.05
Ref: P6045_LPR_ZZ_XX_DR_Z_DCO_0082	Date: 06/02/2026
Drawn by: AZ	Checked by: BH

Access To Works Plans
 Sheet 16 of 22



- Key**
- Order Limits
 - ▲ Access Location
 - Indicative Access to Works

Layers: Lanpro, 2026-IGP, 2026
 Base map: Reproduced from Ordnance Survey digital map data © Crown copyright 2026. All rights reserved. License number 0100031673



APFP Regulation: 5(2)(k)	Application Doc No.: EN0110012/APPLVS/02.05
Ref: P6045_LPR_ZZ_XX_DR_Z_DCO_0082	Date: 06/02/2026
Drawn by: AZ	Checked by: BH

Access To Works Plans
 Sheet 17 of 22

- Key**
- Order Limits
 - Land not included within Order Limits
 - ▲ Access Location
 - Indicative Access to Works

Layers: Lanpro, 2026-IGP, 2026
 Base map: Reproduced from Ordnance Survey digital map data © Crown copyright 2026. All rights reserved. License number: 0100031673



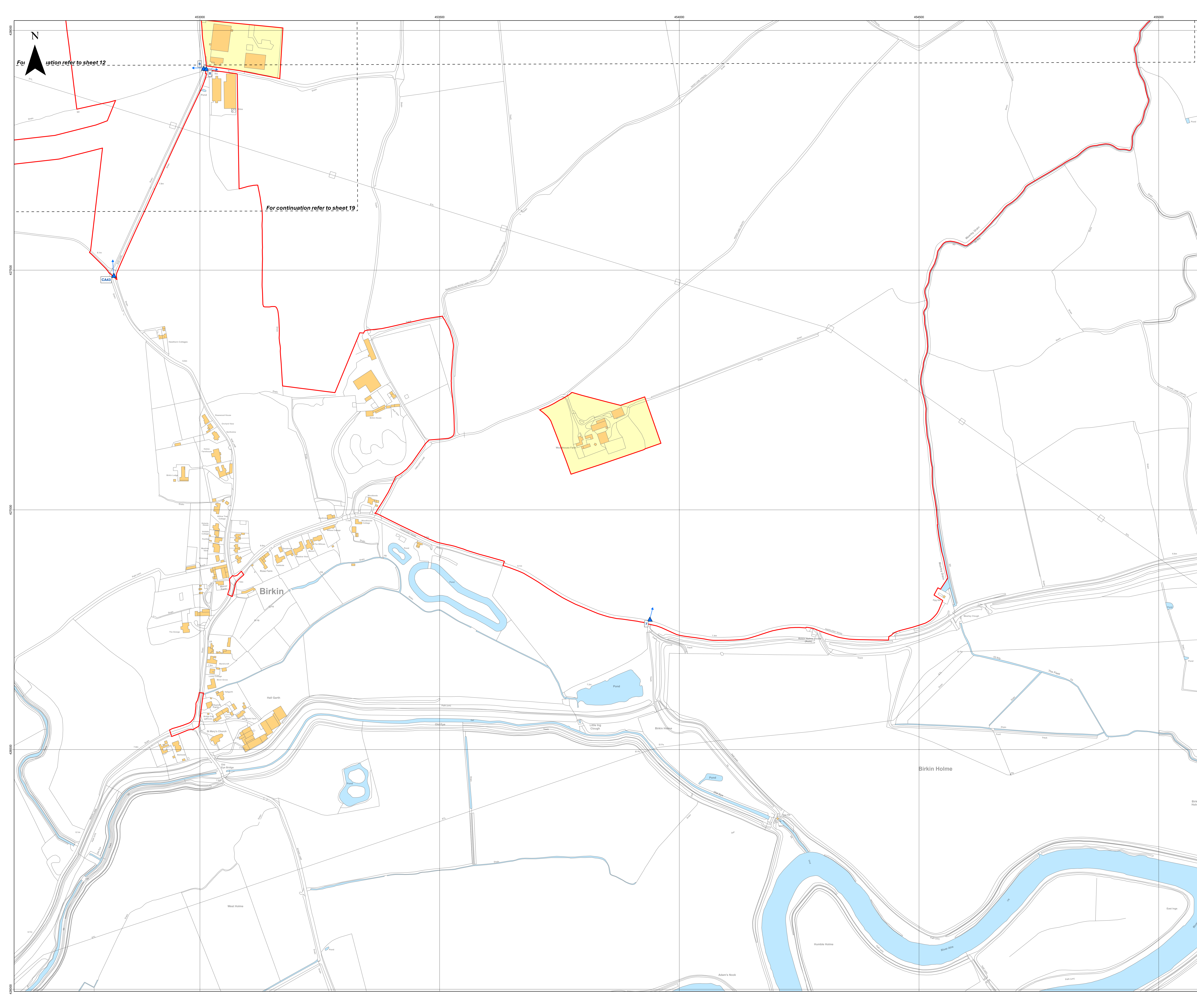
Scale: 1:2,500@A0

APFP Regulation: 5(2)(k) Application Doc No.: EN0110012/APPLVS02.05

Ref: P6045_LPR_ZZ_XX_DR_Z_DCO_0082 Date: 06/02/2026

Drawn by: AZ Checked by: BH

Access To Works Plans
 Sheet 18 of 22



- Key**
- Order Limits
 - Land not included within Order Limits
 - ▲ Access Location
 - Indicative Access to Works

Layers: Lanpro, 2026-IGP, 2026
 Base map: Reproduced from Ordnance Survey digital map data © Crown copyright 2026. All rights reserved. License number 0100031673



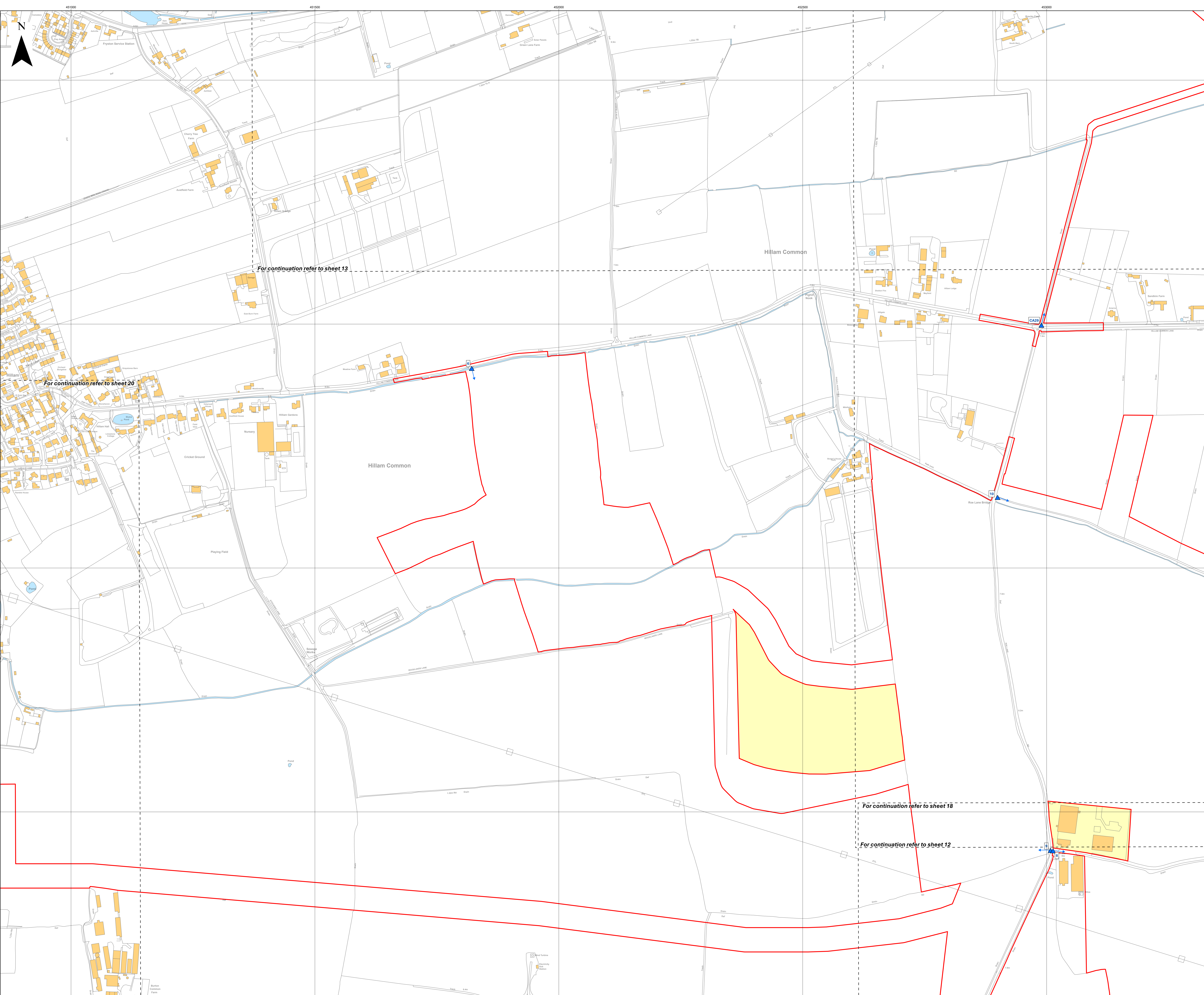
Scale: 1:2,500@A0

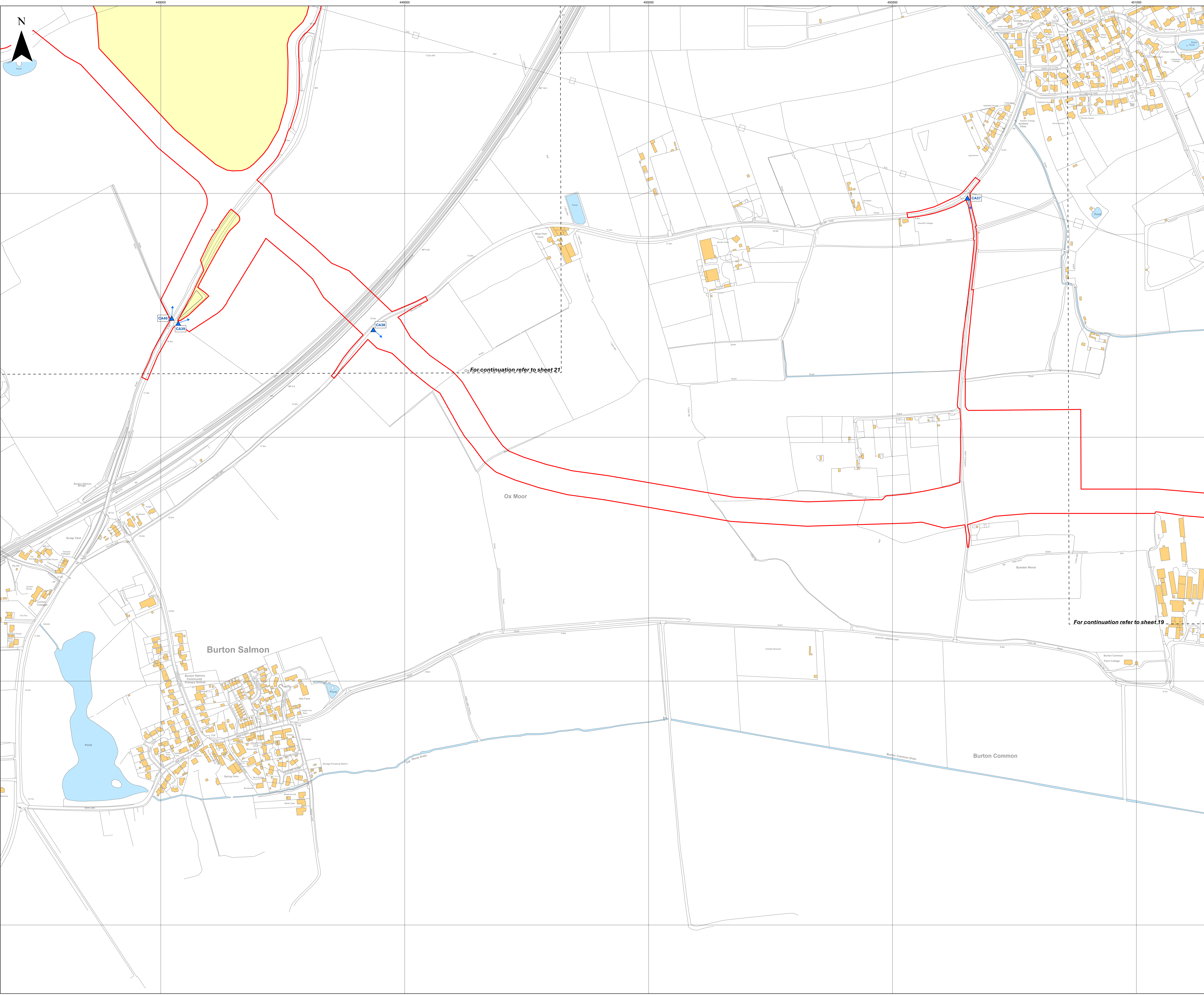
APFP Regulation: 5(2)(k)	Application Doc No.: EN0110012/APPLVS02.05
--------------------------	--





Ref: P6045_LPR_ZZ_XX_DR_Z_DCO_0082	Date: 06/02/2026
------------------------------------	------------------

Drawn by: AZ	Checked by: BH
--------------	----------------

Access To Works Plans
 Sheet 19 of 22



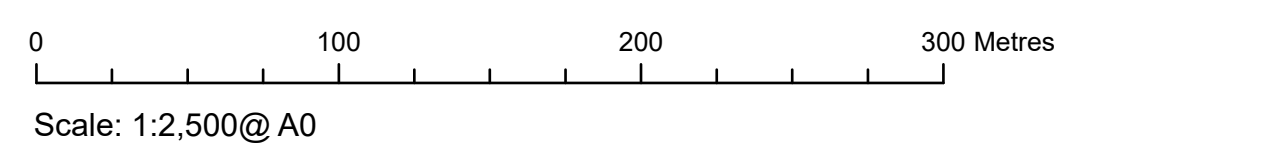


- Key**
-  Order Limits
 -  Land not included within Order Limits
 -  Access Location
 -  Indicative Access to Works

For continuation refer to sheet 21

For continuation refer to sheet 19

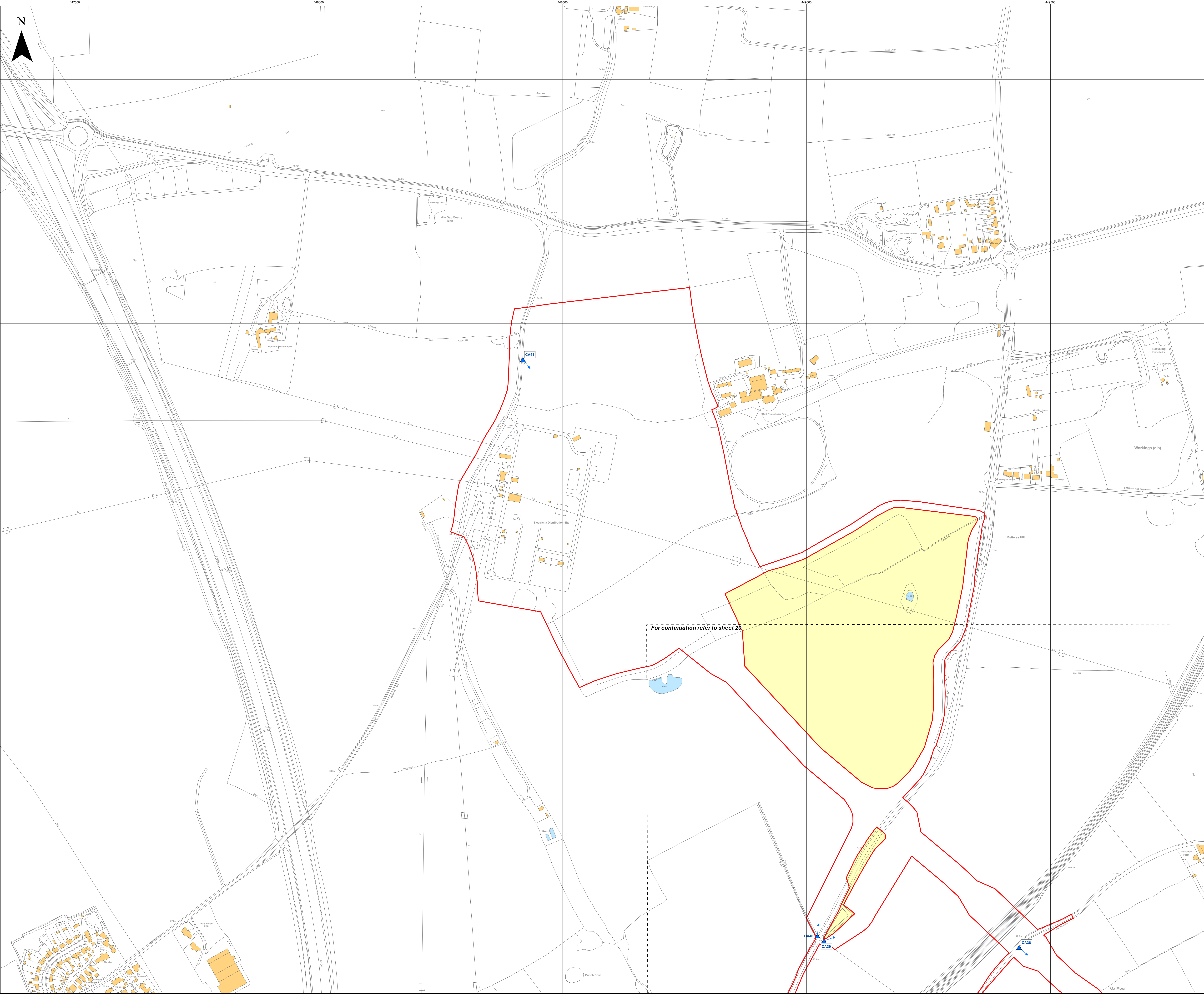
Layers: Lanpro, 2026-IGP, 2026
 Base map: Reproduced from Ordnance Survey digital map data © Crown copyright 2026. All rights reserved. License number: 0100031673



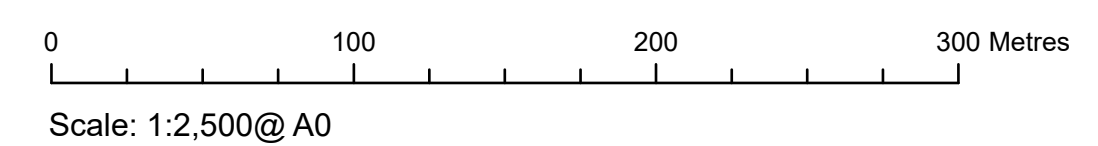
APFP Regulation: 5(2)(k)	Application Doc No.: EN0110012/APPLVS02.05
Ref: P6045_LPR_ZZ_XX_DR_Z_DCO_0082	Date: 06/02/2026
Drawn by: AZ	Checked by: BH

Access To Works Plans
 Sheet 20 of 22

- Key**
- Order Limits
 - Land not included within Order Limits
 - ▲ Access Location
 - Indicative Access to Works



Layers: Lanpro, 2026, IGR, 2026
 Base map: Reproduced from Ordnance Survey digital map data © Crown copyright 2026. All rights reserved. License number: 0100031673



APFP Regulation: 5(2)(k)	Application Doc No.: EN0110012/APPLVS02.05
Ref: P6045_LPR_ZZ_XX_DR_Z_DCO_0082	Date: 06/02/2026
Drawn by: AZ	Checked by: BH

Access To Works Plans
 Sheet 21 of 22

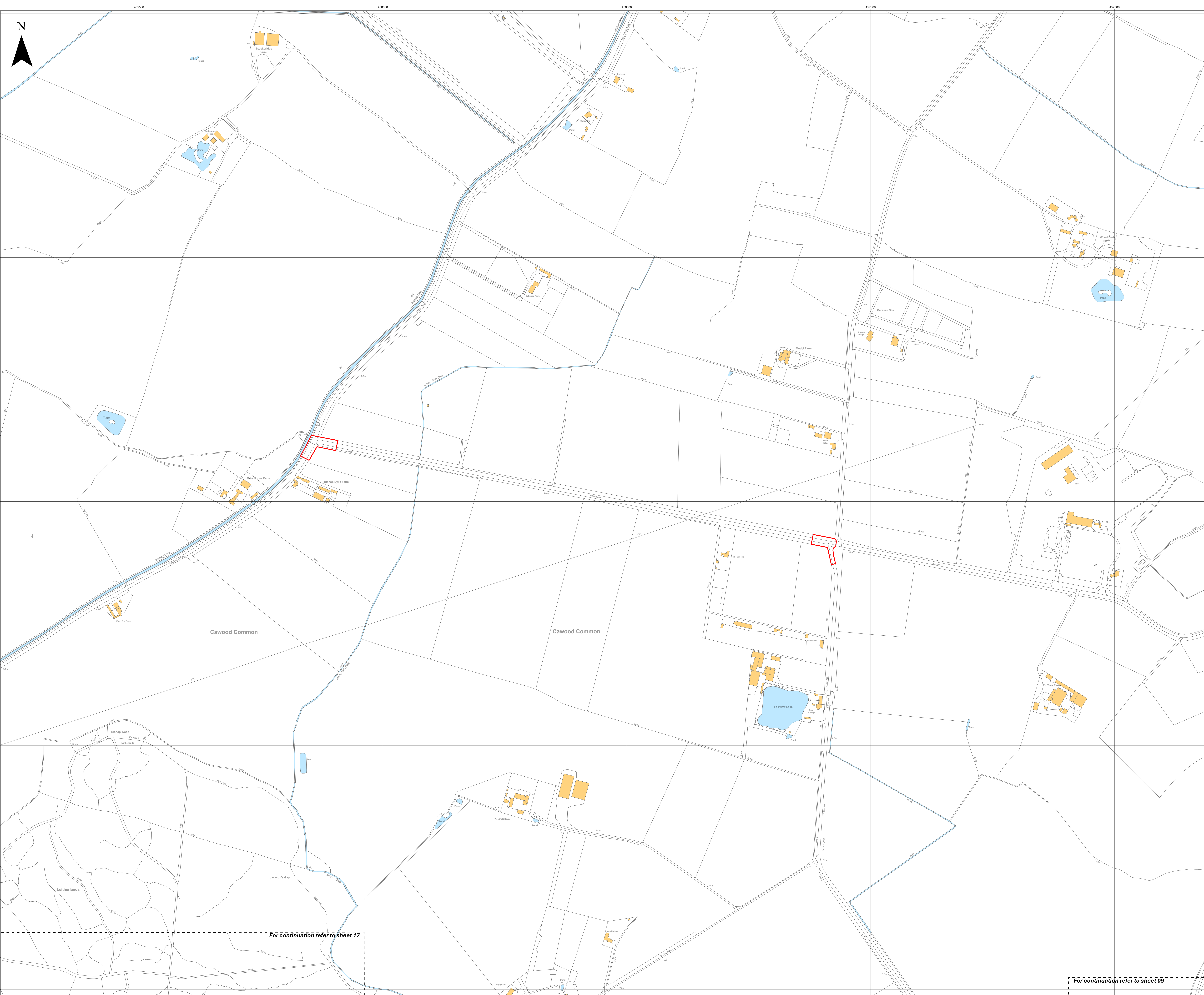
Key
 Order Limits

Layers: Lanpro, 2026-IGP, 2026
 Base map: Reproduced from Ordnance Survey digital map data © Crown copyright 2026. All rights reserved. License number: 0100031673

0 100 200 300 Metres
 Scale: 1:2,500@A0

APFP Regulation: 5(2)(k)	Application Doc No.: EN0110012/APPLVS/02.05
Ref: P6045_LPR_ZZ_XX_DR_Z_DCO_0082	Date: 06/02/2026
Drawn by: AZ	Checked by: BH

Access To Works Plans
 Sheet 22 of 22



For continuation refer to sheet 17

For continuation refer to sheet 09